LEGEND

- REQUIRED RIGHT-OF-WAY
- HIGHWAY 401 AT GRADE
- HIGHWAY 401 ABOVE GRADE
- HIGHWAY 401 BELOW GRADE
- HIGHWAY 401 TUNNEL
- HIGHWAY 401 GRADE TRANSITION
- MUNICIPAL ROAD
- PROPOSED STRUCTURE
- AQUATIC HABITAT
- MUNICIPAL BOUNDARIES
- APPROXIMATE LIMIT OF AREA OF CONTINUED ANALYSIS

	SCHOOL		ENVIRONMENTALLY SENSITIVE AREA
	PLACE OF WORSHIP		ANSI
	PARK OR RECREATIONAL AREA		SENIORS RESIDENCE/ EXTENDED CARE FACILITY
	TRAIL	△	MOE WELL

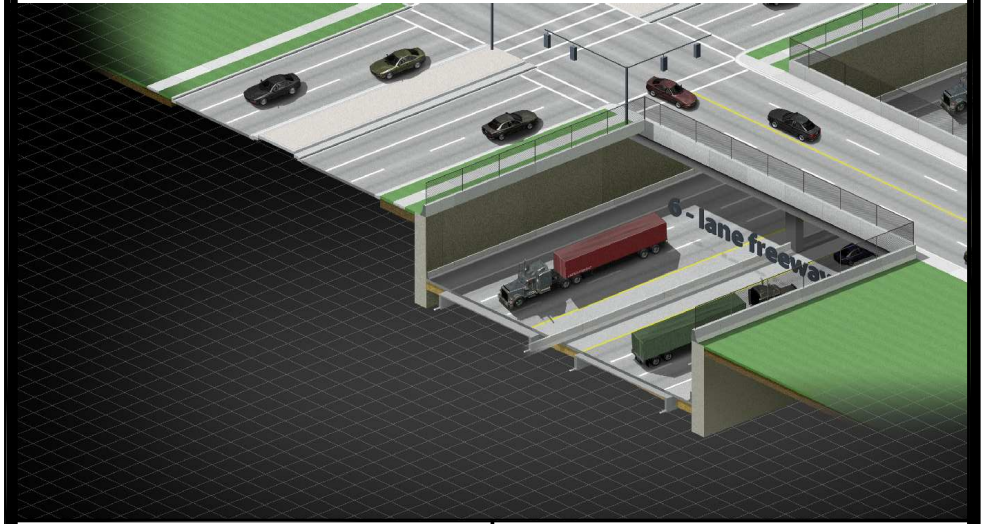
6 - lane freeway

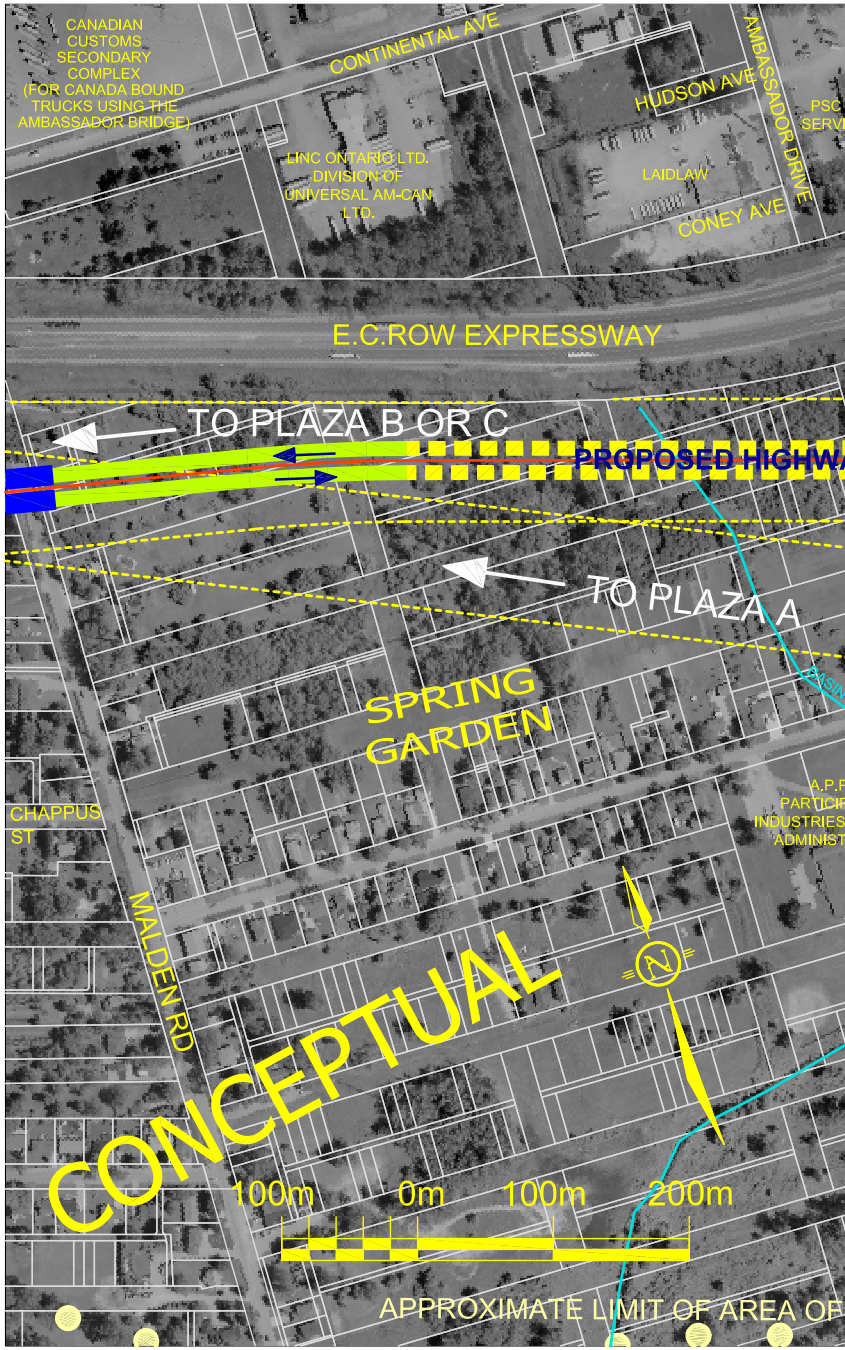
CANADIAN CUSTOMS SECONDARY COMPLEX (FOR CANADA BOUND TRUCKS USING THE AMBASSADOR BRIDGE)
CONTINENTAL AVE
HUDSON AVE
AMBASSADOR DRIVE
PSC
SERV
LINC ONTARIO LTD. DIVISION OF UNIVERSAL AM-CAN LTD.
LAIDLAW
CONEY AVE
E.C.ROW EXPRESSWAY
TO PLAZA B OR C
PROPOSED HIGHWA
TO PLAZA A
BASIN
SPRING GARDEN
A.P.F
PARTICIF
INDUSTRIES
ADMINIST
CHAPPUS ST
MALDEN RD
CONCEPTUAL
N
100m
0m
100m
200m
APPROXIMATE LIMIT OF AREA OF

MARCH 28, 2006

SCALE 1:2000

URS

Canada

U.S. Department of Transportation
Federal Highway Administration

Ontario

MDOT
Michigan Department of Transportation

ACCESS ROAD ALT

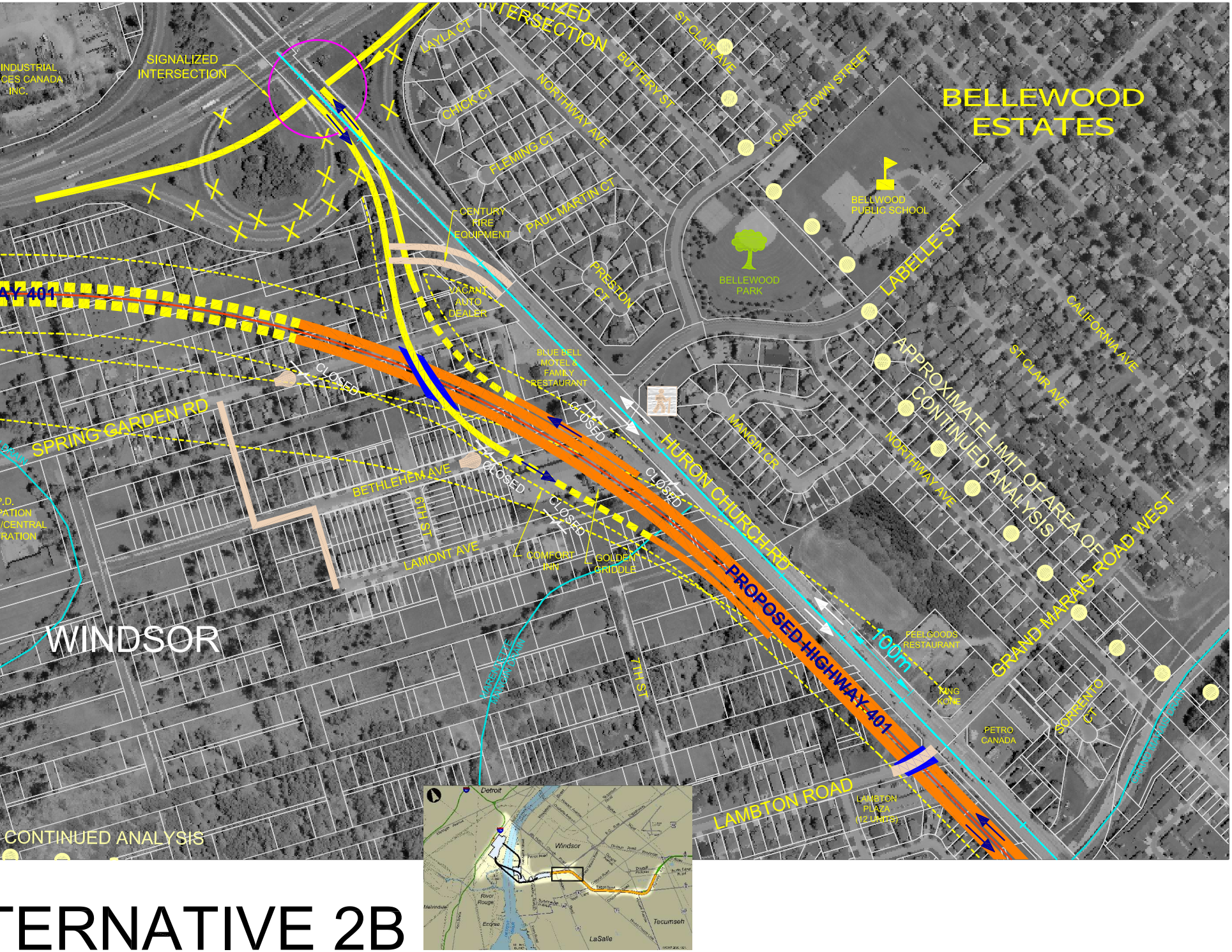
SIGNALIZED INTERSECTION
SIGNALIZED INTERSECTION
INDUSTRIAL
CES CANADA
INC.
LAYLA CT
CHICK CT
FLEMING CT
PAUL MARTIN CT
NORTHWAY AVE
BUTTERY ST
ST CLAIR AVE
YOUNGSTOWN STREET
BELLEWOOD ESTATES
BELLWOOD PUBLIC SCHOOL
BELLEWOOD PARK
LABELLE ST
CALIFORNIA AVE
ST CLAIR AVE
APPROXIMATE LIMIT OF AREA OF CONTINUED ANALYSIS
NORTHWAY AVE
GRAND MARAIS ROAD WEST
SORRENTO CT
CENTURY FIRE EQUIPMENT
PRESTON CT
VACANT AUTO DEALER
AY 401
BLUE BELL MOTEL & FAMILY RESTAURANT
CLOSED
CLOSED
CLOSED
CLOSED
CLOSED
MANGIN CR
HURON CHURCH RD
SPRING GARDEN RD
BETHLEHEM AVE
6TH ST
LAMONT AVE
COMFORT INN
GOLDEN GRIDDLE
PROPOSED HIGHWAY 401
100m
FEELGOODS RESTAURANT
KING KONE
PETRO CANADA
LAMBTON ROAD
LAMBTON PLAZA (12 UNITS)
7TH ST
WINDSOR
CONTINUED ANALYSIS
Detroit
Windsor
River Rouge
Ecorse
Tecumseh
LaSalle

ERNATIVE 2B

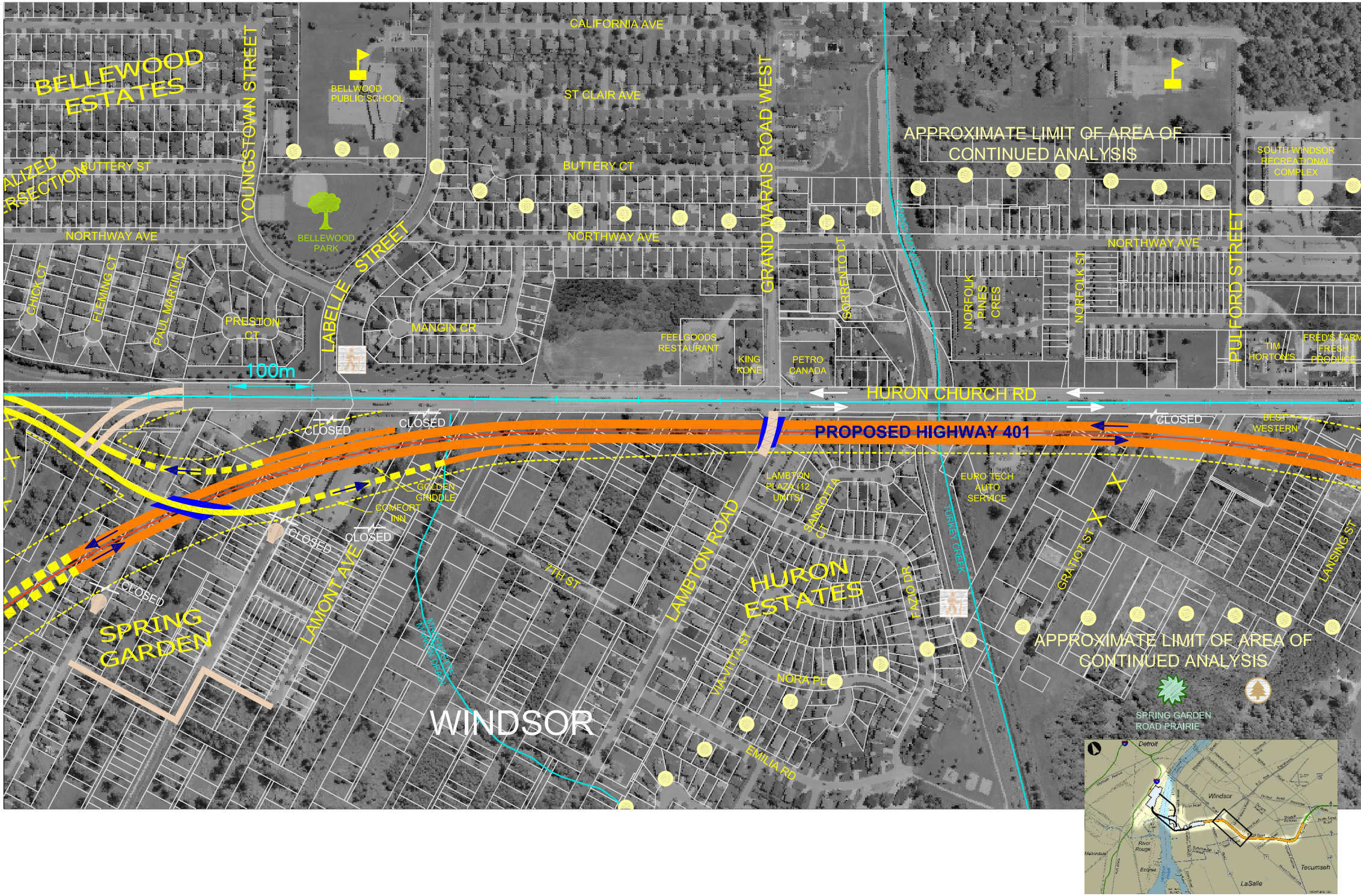
BELLEWOOD ESTATES
YOUNGSTOWN STREET
BELLWOOD PUBLIC SCHOOL
CALIFORNIA AVE
ST CLAIR AVE
GRAND MARAIS ROAD WEST
APPROXIMATE LIMIT OF AREA OF CONTINUED ANALYSIS
SOUTH WINDSOR RECREATIONAL COMPLEX
ALIZED RSECTION
BUTTERY ST
BUTTERY CT
BELLEWOOD PARK
NORTHWAY AVE
NORTHWAY AVE
NORTHWAY AVE
LABELLE STREET
CHICK CT
FLEMING CT
PAUL MARTIN CT
PRESTON CT
MANGIN CR
SORRENTO CT
GRAND MARAIS DRAIN
NORFOLK PINES CRES
NORFOLK ST
PULFORD STREET
FEELGOODS RESTAURANT
KING KONE
PETRO CANADA
TIM HORTON'S
FRED'S FARM FRESH PRODUCE
100m
HURON CHURCH RD
CLOSED
CLOSED
CLOSED
PROPOSED HIGHWAY 401
BEST WESTERN
GOLDEN GRIDDLE
COMFORT INN
CLOSED
CLOSED
LAMBTON PLAZA (12 UNITS)
SANSOTTA CT
EURO TECH AUTO SERVICE
TURKEY CREEK
7TH ST
LAMBTON ROAD
HURON ESTATES
FAZIO DR
GRATIOT ST
LANSING ST
CLOSED
SPRING GARDEN
LAMONT AVE
MARENTETTE MANGIN DRAIN
VIA VITTA ST
NORA PL
APPROXIMATE LIMIT OF AREA OF CONTINUED ANALYSIS
SPRING GARDEN ROAD PRAIRIE
WINDSOR
EMILIA RD
Detroit
Windsor
River Rouge
Melvindale
Ecorse
Tecumseh
LaSalle

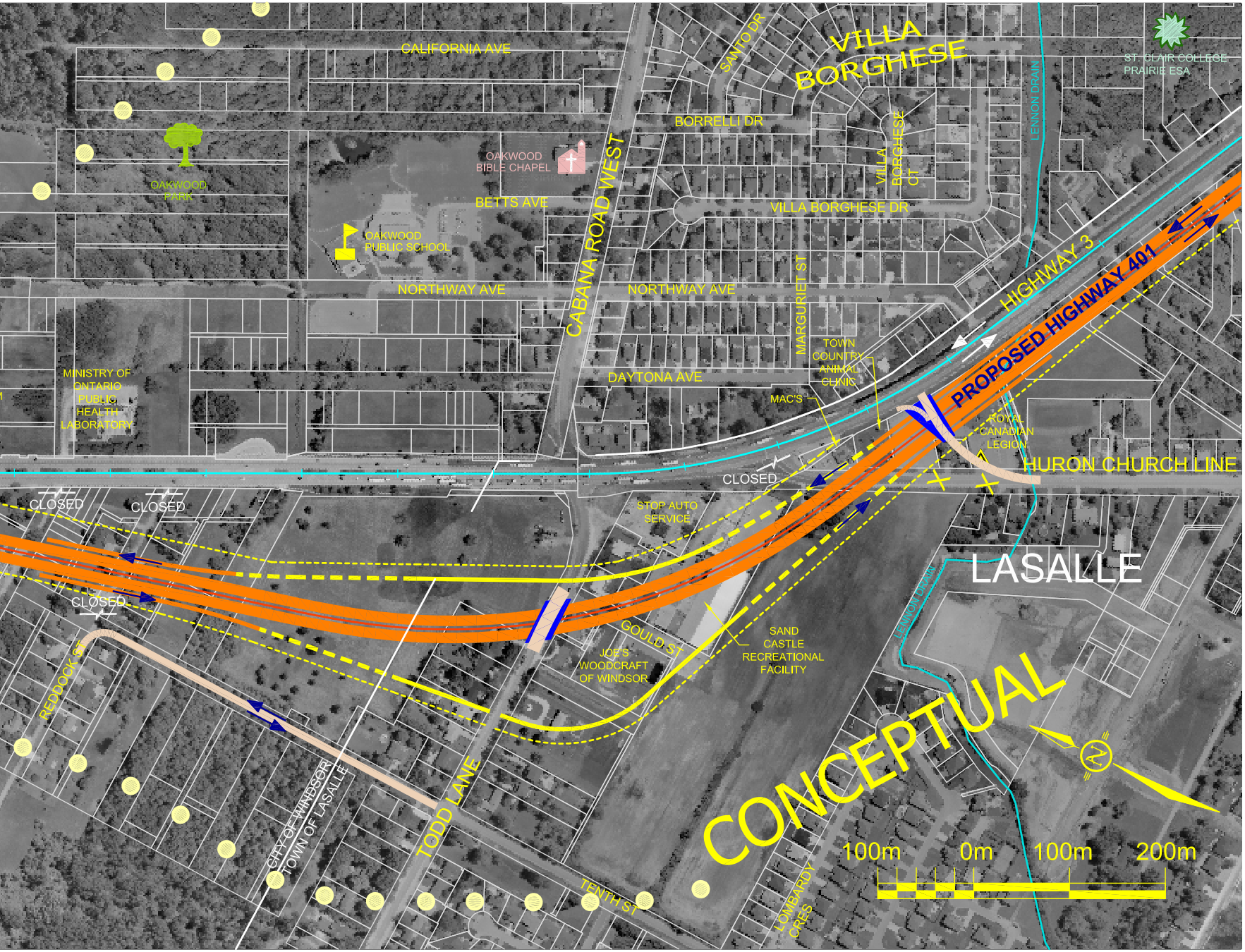
CALIFORNIA AVE
VILLA BORGHESE
SANTO DR
ST. CLAIR COLLEGE PRAIRIE ESA
BORRELLI DR
LENNON DRAIN
OAKWOOD PARK
OAKWOOD BIBLE CHAPEL
CABANA ROAD WEST
VILLA BORGHESE CT
BETTS AVE
VILLA BORGHESE DR
OAKWOOD PUBLIC SCHOOL
HIGHWAY 3
PROPOSED HIGHWAY 401
NORTHWAY AVE
NORTHWAY AVE
MARGURIET ST
TOWN COUNTRY ANIMAL CLINIC
MINISTRY OF ONTARIO PUBLIC HEALTH LABORATORY
DAYTONA AVE
MAC'S
ROYAL CANADIAN LEGION
HURON CHURCH LINE
CLOSED
CLOSED
CLOSED
STOP AUTO SERVICE
CLOSED
LASALLE
LENNON DRAIN
GOULD ST
SAND CASTLE RECREATIONAL FACILITY
JOE'S WOODCRAFT OF WINDSOR
REDDOCK ST
CONCEPTUAL
CITY OF WINDSOR
TOWN OF LASALLE
TODD LANE
TENTH ST
LOMBARDY CRES
100m
0m
100m
200m

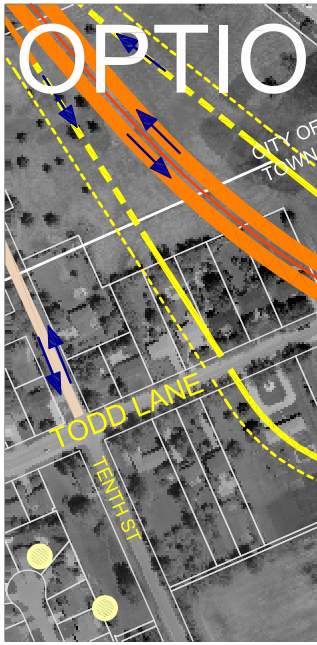
OPTIO
CITY OF
TOWN
TODD LANE
TENTH ST

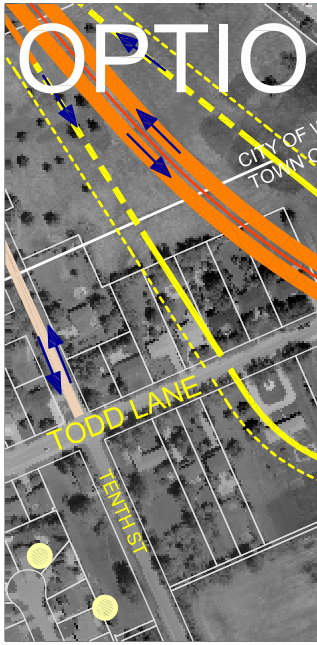
OPTIO
CITY OF
TOWN O
TODD LANE
TENTH ST

ACCESS ROAD ALTERNATIVE 2B

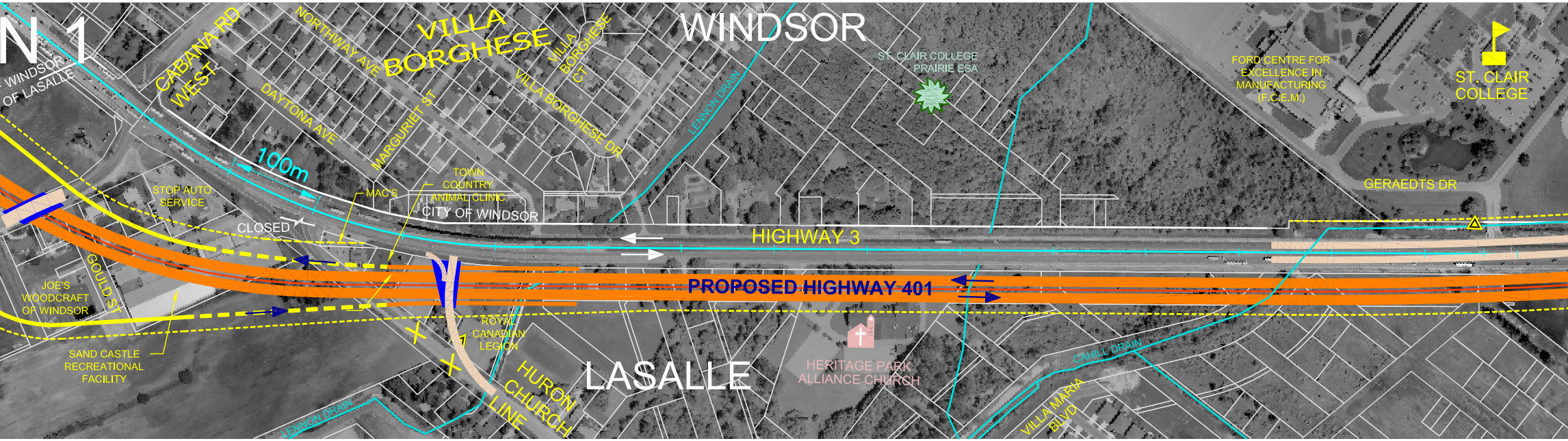
N 1
WINDSOR
OF LASALLE
CABANA RD WEST
NORTHWAY AVE
VILLA BORGHESE
VILLA BORGHESE CT
VILLA BORGHESE DR
DAYTONA AVE
MARGURIET ST
WINDSOR
ST. CLAIR COLLEGE PRAIRIE ESA
LENNON DRAIN
FORD CENTRE FOR EXCELLENCE IN MANUFACTURING (F.C.E.M.)
ST. CLAIR COLLEGE
GERAEDTS DR
100m
STOP AUTO SERVICE
MAC'S
TOWN COUNTRY ANIMAL CLINIC
CITY OF WINDSOR
CLOSED
HIGHWAY 3
PROPOSED HIGHWAY 401
GOULD ST
JOE'S WOODCRAFT OF WINDSOR
SAND CASTLE RECREATIONAL FACILITY
ROYAL CANADIAN LEGION
HURON CHURCH LINE
LASALLE
HERITAGE PARK ALLIANCE CHURCH
CAHILL DRAIN
VILLA MARIA BLVD
LENNON DRAIN

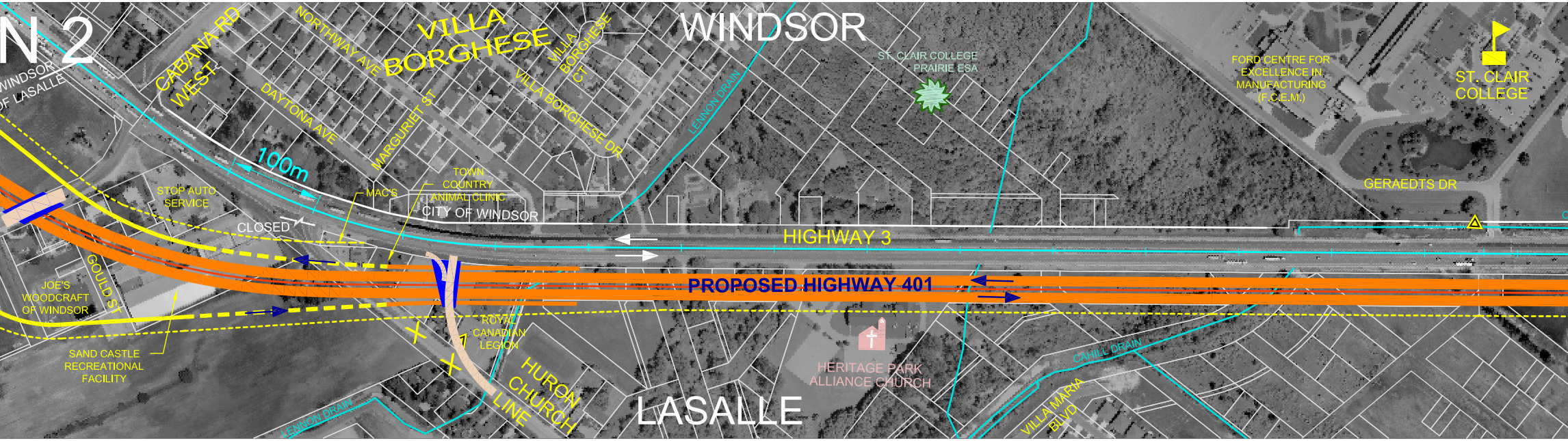
N 2
WINDSOR
OF LASALLE
CABANA RD WEST
NORTHWAY AVE
VILLA BORGHESE
VILLA BORGHESE CT
VILLA BORGHESE DR
DAYTONA AVE
MARGURIET ST
WINDSOR
ST. CLAIR COLLEGE PRAIRIE ESA
LENNON DRAIN
FORD CENTRE FOR EXCELLENCE IN MANUFACTURING (F.C.E.M.)
ST. CLAIR COLLEGE
GERAEDTS DR
100m
STOP AUTO SERVICE
MAC'S
TOWN COUNTRY ANIMAL CLINIC
CITY OF WINDSOR
CLOSED
HIGHWAY 3
PROPOSED HIGHWAY 401
GOULD ST
JOE'S WOODCRAFT OF WINDSOR
SAND CASTLE RECREATIONAL FACILITY
ROYAL CANADIAN LEGION
HURON CHURCH LINE
LASALLE
HERITAGE PARK ALLIANCE CHURCH
CAHILL DRAIN
VILLA MARIA BLVD
LENNON DRAIN

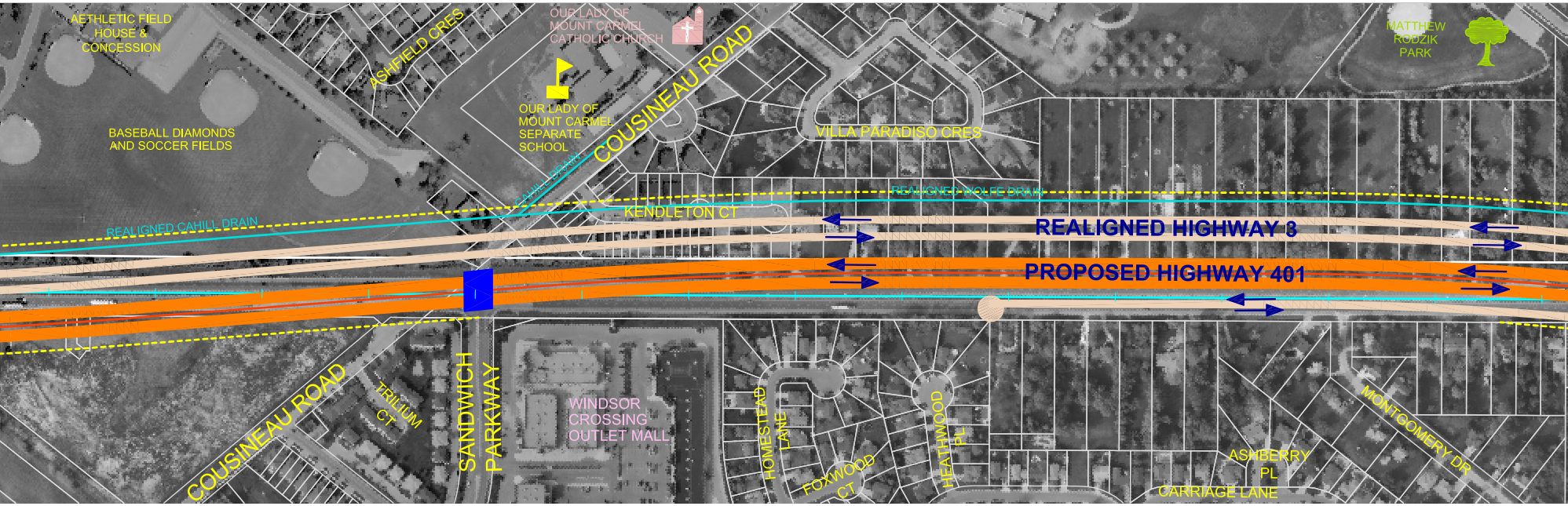
AETHLETIC FIELD HOUSE & CONCESSION
BASEBALL DIAMONDS AND SOCCER FIELDS
ASHFIELD CRES
OUR LADY OF MOUNT CARMEL CATHOLIC CHURCH
OUR LADY OF MOUNT CARMEL SEPARATE SCHOOL
COUSINEAU ROAD
CAHILL DRAIN
VILLA PARADISO CRES
MATTHEW RODZIK PARK
REALIGNED WOLFE DRAIN
KENDLETON CT
REALIGNED CAHILL DRAIN
REALIGNED HIGHWAY 3
PROPOSED HIGHWAY 401
COUSINEAU ROAD
TRILIUM CT
SANDWICH PARKWAY
WINDSOR CROSSING OUTLET MALL
HOMESTEAD LANE
FOXWOOD CT
HEATHWOOD PL
ASHBERRY PL
CARRIAGE LANE
MONTGOMERY DR

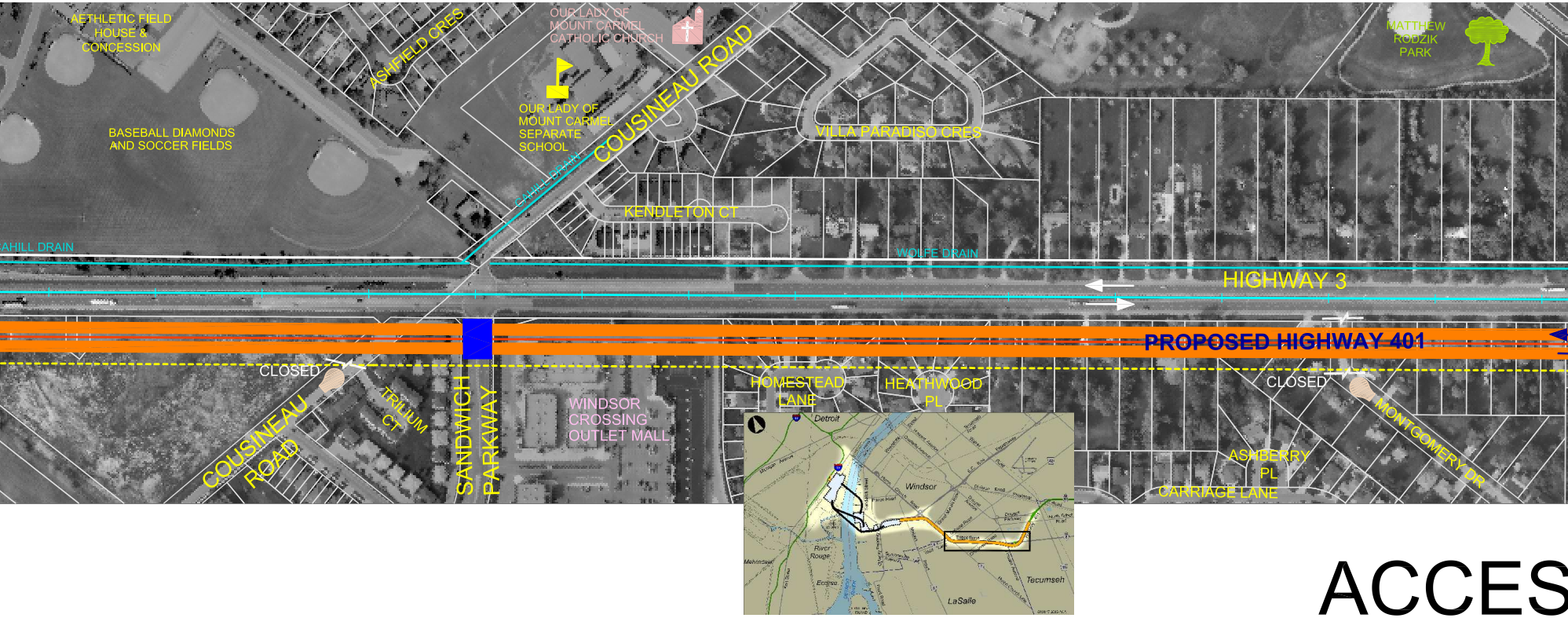
AETHLETIC FIELD HOUSE & CONCESSION
BASEBALL DIAMONDS AND SOCCER FIELDS
ASHFIELD CRES
OUR LADY OF MOUNT CARMEL CATHOLIC CHURCH
OUR LADY OF MOUNT CARMEL SEPARATE SCHOOL
COUSINEAU ROAD
CAHILL DRAIN
VILLA PARADISO CRES
MATTHEW RODZIK PARK
KENDLETON CT
AHILL DRAIN
WOLFE DRAIN
HIGHWAY 3
PROPOSED HIGHWAY 401
CLOSED
COUSINEAU ROAD
TRILIUM CT
SANDWICH PARKWAY
WINDSOR CROSSING OUTLET MALL
HOMESTEAD LANE
HEATHWOOD PL
CLOSED
MONTGOMERY DR
ASHBERRY PL
CARRIAGE LANE
Detroit
Windsor
River Rouge
Ecorse
Tecumseh
LaSalle

ACCES

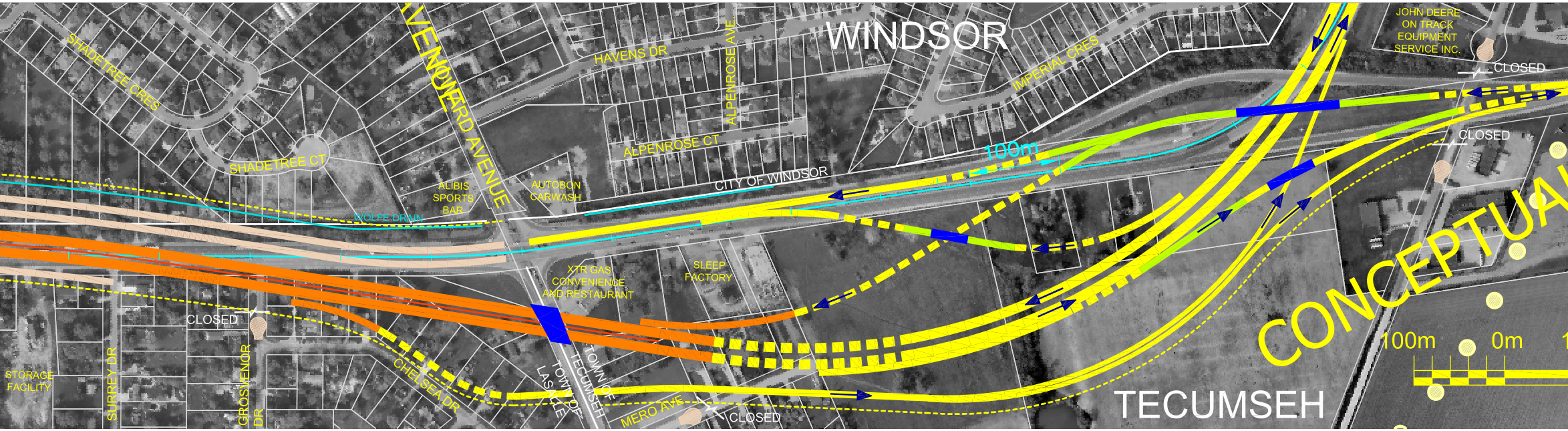
SHADETREE CRES
SHADETREE CT
HOWARD AVENUE
ALIBIS SPORTS BAR
AUTOBON CARWASH
HAVENS DR
ALPENROSE AVE.
ALPENROSE CT
WINDSOR
IMPERIAL CRES
JOHN DEERE ON TRACK EQUIPMENT SERVICE INC.
CLOSED
CLOSED
100m
CITY OF WINDSOR
WOLFE DRAIN
XTR GAS CONVENIENCE AND RESTAURANT
SLEEP FACTORY
CLOSED
STORAGE FACILITY
SURREY DR
GROSVENOR DR
CHELSEA DR
TOWN OF LASALLE
TOWN OF TECUMSEH
MERO AVE
CLOSED
TECUMSEH
CONCEPTUA
100m
0m

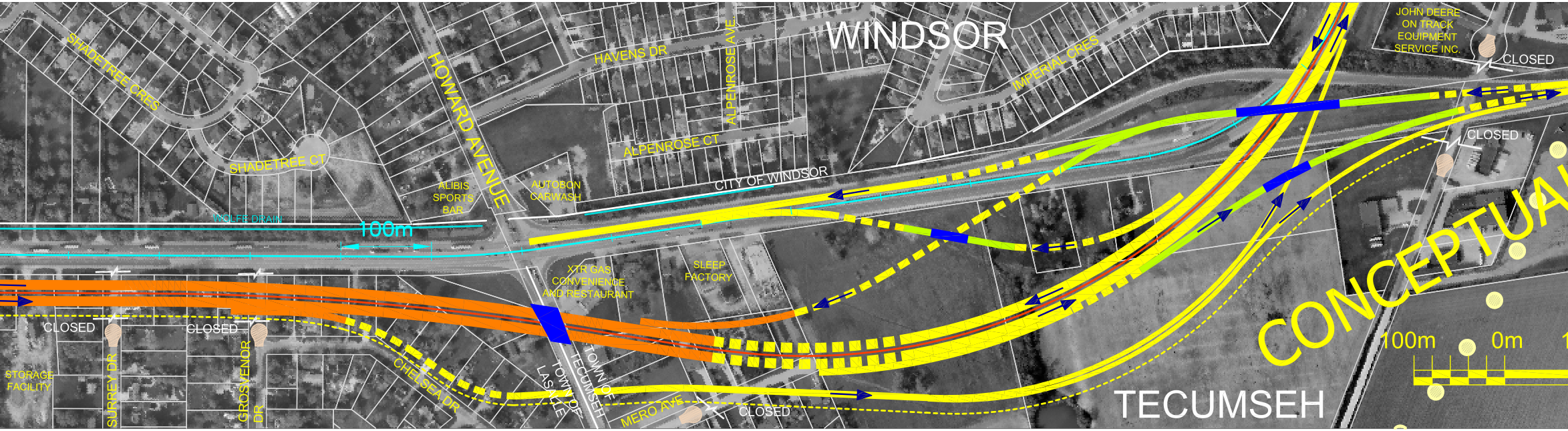
SHADETREE CRES
SHADETREE CT
HOWARD AVENUE
ALIBIS SPORTS BAR
AUTOBON CARWASH
HAVENS DR
ALPENROSE AVE.
ALPENROSE CT
WINDSOR
IMPERIAL CRES
JOHN DEERE ON TRACK EQUIPMENT SERVICE INC.
CLOSED
CLOSED
CITY OF WINDSOR
WOLFE DRAIN
100m
XTR GAS CONVENIENCE AND RESTAURANT
SLEEP FACTORY
CLOSED
CLOSED
STORAGE FACILITY
SURREY DR
GROSVENOR DR
CHELSEA DR
TOWN OF LASALLE
TOWN OF TECUMSEH
MERO AVE
CLOSED
TECUMSEH
CONCEPTUA
100m
0m

SS ROAD ALTERNATIVE 2B


HIGHWAY 3
N
100m
200m


HIGHWAY 3
N
100m
200m

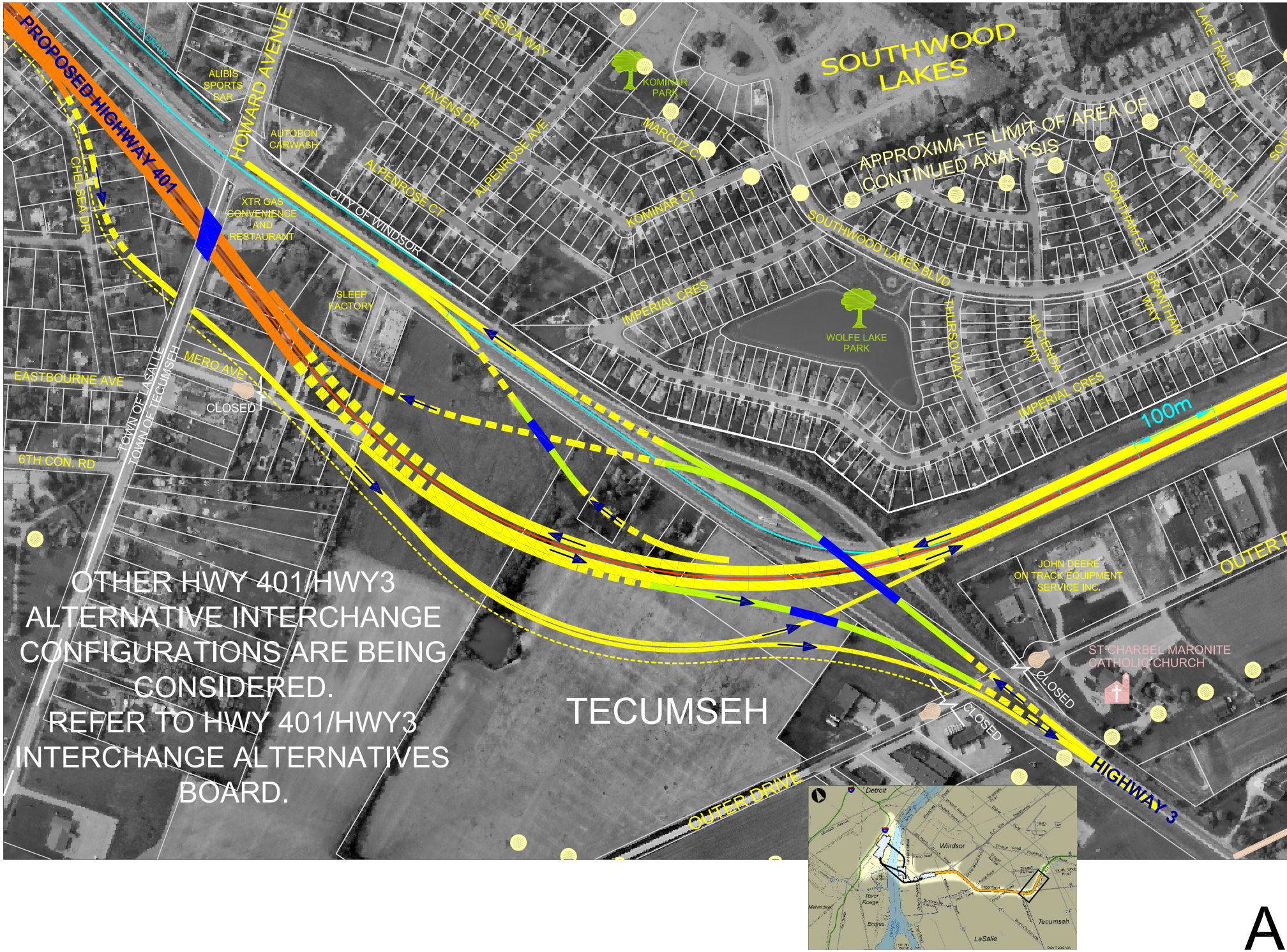
PROPOSED HIGHWAY 401
WOLFE DRAIN
ALIBIS SPORTS BAR
HOWARD AVENUE
AUTOBON CARWASH
XTR GAS CONVENIENCE AND RESTAURANT
CITY OF WINDSOR
SLEEP FACTORY
CHELSEA DR
EASTBOURNE AVE
MERO AVE
CLOSED
TOWN OF LASALLE
TOWN OF TECUMSEH
6TH CON. RD
JESSICA WAY
HAVENS DR
ALPENROSE AVE
ALPENROSE CT
KOMINAR PARK
MARCUZ CT
KOMINAR CT
SOUTHWOOD LAKES
APPROXIMATE LIMIT OF AREA OF CONTINUED ANALYSIS
LAKE TRAIL DR
FIELDING CT
GRANTHAM CT
SOUTHWOOD LAKES BLVD
IMPERIAL CRES
WOLFE LAKE PARK
THURSO WAY
HACIENDA WAY
GRANTHAM WAY
IMPERIAL CRES
100m
OUTER
JOHN DEERE ON TRACK EQUIPMENT SERVICE INC.
ST CHARBEL MARONITE CATHOLIC CHURCH
CLOSED
CLOSED
TECUMSEH
HIGHWAY 3
OUTER DRIVE
Detroit
Windsor
River Rouge
Ecorse
LaSalle
Tecumseh

OTHER HWY 401/HWY3 ALTERNATIVE INTERCHANGE CONFIGURATIONS ARE BEING CONSIDERED. REFER TO HWY 401/HWY3 INTERCHANGE ALTERNATIVES BOARD.

A

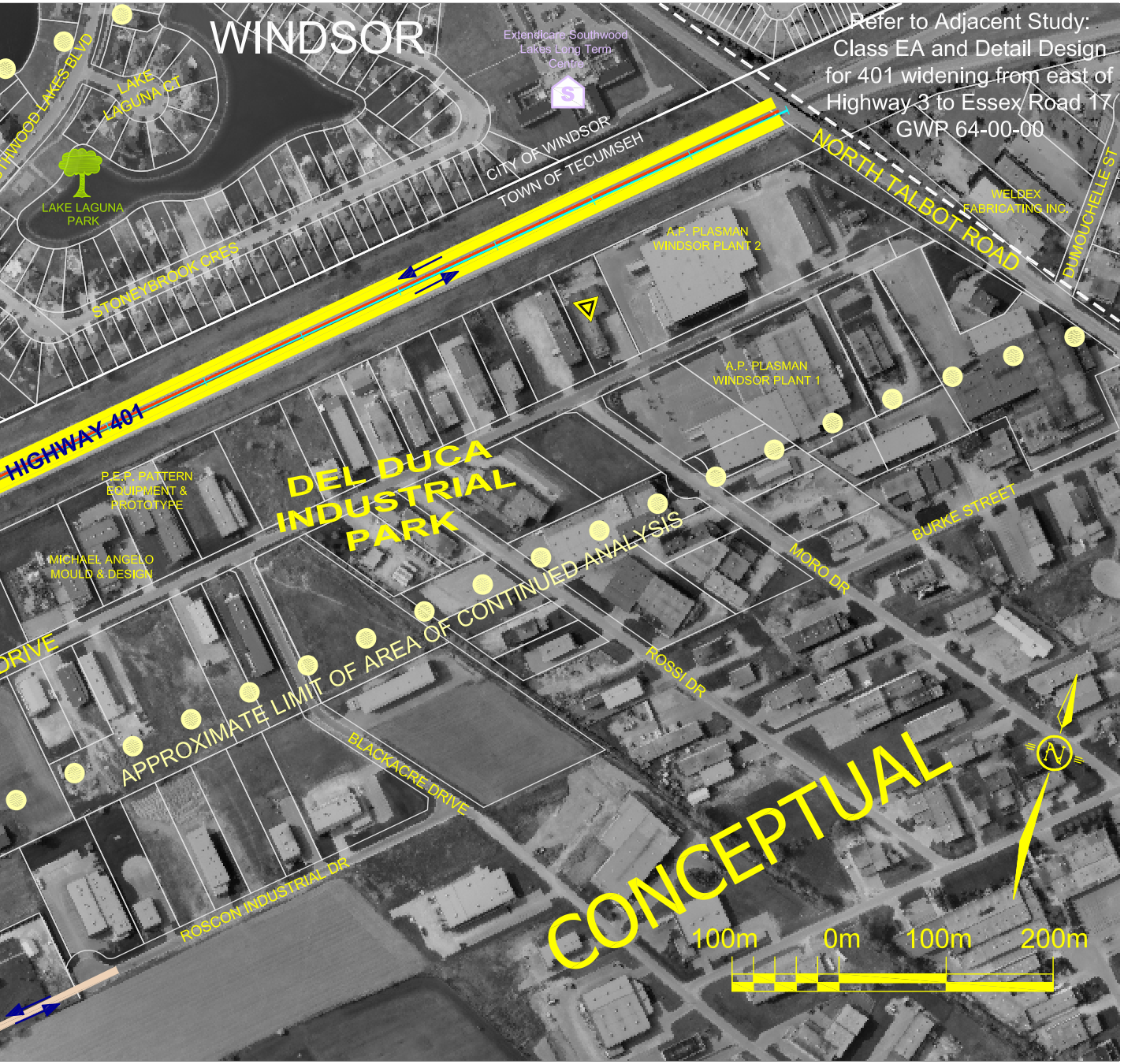
WINDSOR
THWOOD LAKES BLVD
LAKE LAGUNA CT
LAKE LAGUNA PARK
Extendicare Southwood Lakes Long Term Centre
S
CITY OF WINDSOR
TOWN OF TECUMSEH
NORTH TALBOT ROAD
WELDEX FABRICATING INC.
DUMOUCHELLE ST
STONEYBROOK CRES
A.P. PLASMAN WINDSOR PLANT 2
A.P. PLASMAN WINDSOR PLANT 1
HIGHWAY 401
P.E.P. PATTERN EQUIPMENT & PROTOTYPE
DEL DUCA INDUSTRIAL PARK
MICHAEL ANGELO MOULD & DESIGN
BURKE STREET
MORO DR
APPROXIMATE LIMIT OF AREA OF CONTINUED ANALYSIS
DRIVE
ROSSI DR
BLACKACRE DRIVE
ROSCON INDUSTRIAL DR
CONCEPTUAL
N
100m
0m
100m
200m

Refer to Adjacent Study:
Class EA and Detail Design
for 401 widening from east of
Highway 3 to Essex Road 17
GWP 64-00-00

LEGEND

- REQUIRED RIGHT-OF-WAY
- HIGHWAY 401 AT GRADE
- HIGHWAY 401 ABOVE GRADE
- HIGHWAY 401 BELOW GRADE
- HIGHWAY 401 TUNNEL
- HIGHWAY 401 GRADE TRANSITION
- MUNICIPAL ROAD
- PROPOSED STRUCTURE
- AQUATIC HABITAT
- MUNICIPAL BOUNDARIES
- ● ● APPROXIMATE LIMIT OF AREA OF CONTINUED ANALYSIS

- SCHOOL
- PLACE OF WORSHIP
- PARK OR RECREATIONAL AREA
- TRAIL
- ENVIRONMENTALLY SENSITIVE AREA
- ANSI
- S SENIORS RESIDENCE/ EXTENDED CARE FACILITY
- △ MOE WELL

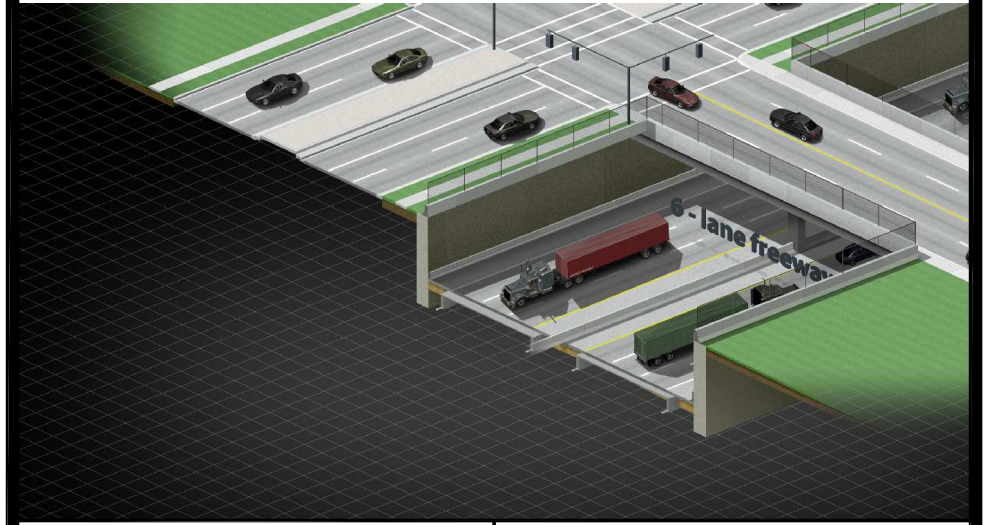
6 - lane freewa

MARCH 28, 2006	SCALE 1:2000

CCESS ROAD ALTERNATIVE 2B

Canada
U.S. Department of Transportation Federal Highway Administration
Ontario
MDOT Michigan Department of Transportation
URS